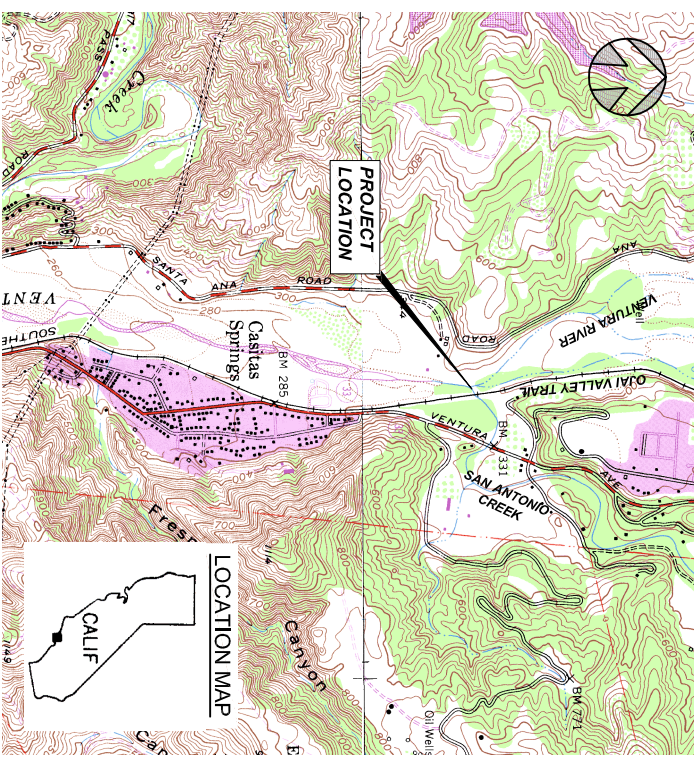
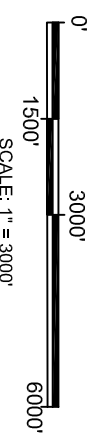


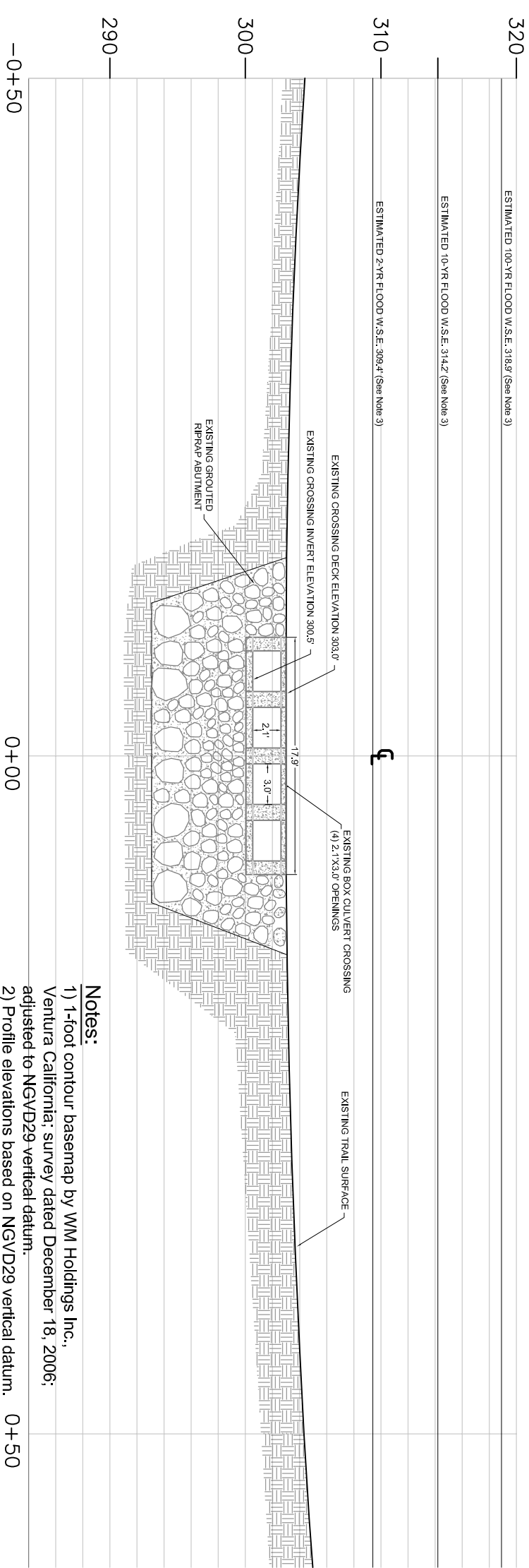
VICINITY MAP



LOCATION MAP


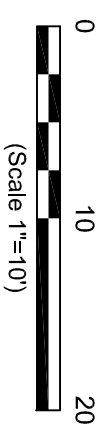


EXISTING CROSSING PLAN
SCALE: 1" = 10'



EXISTING CROSSING PROFILE
SCALE (HORIZ./VERT.): 1" = 10'

- Notes:**
- 1) 1-foot contour basemap by WM Holdings Inc., Ventura California; survey dated December 18, 2006; adjusted to NGVD29 vertical datum.
 - 2) Profile elevations based on NGVD29 vertical datum. 0+50
 - 3) HEC-RAS by Hawks & Assoc., January 2007; output for Sta. 108.23; Report refers to NAVD88, HEC-RAS output conforms to NGVD29 elevations.



**TRI COUNTY FISH TEAM
FISH PASSAGE IMPROVEMENTS**

Date:	3/15/07
Drawn:	JCM
Appr'd:	JP/ST
Dwg. No.:	OVT_SanAntonio_Options.dwg



**EXISTING CROSSING CONDITIONS
4-BARREL BOX CULVERT
SAN ANTONIO CREEK AT OJAI VALLEY TRAIL
VENTURA COUNTY**